




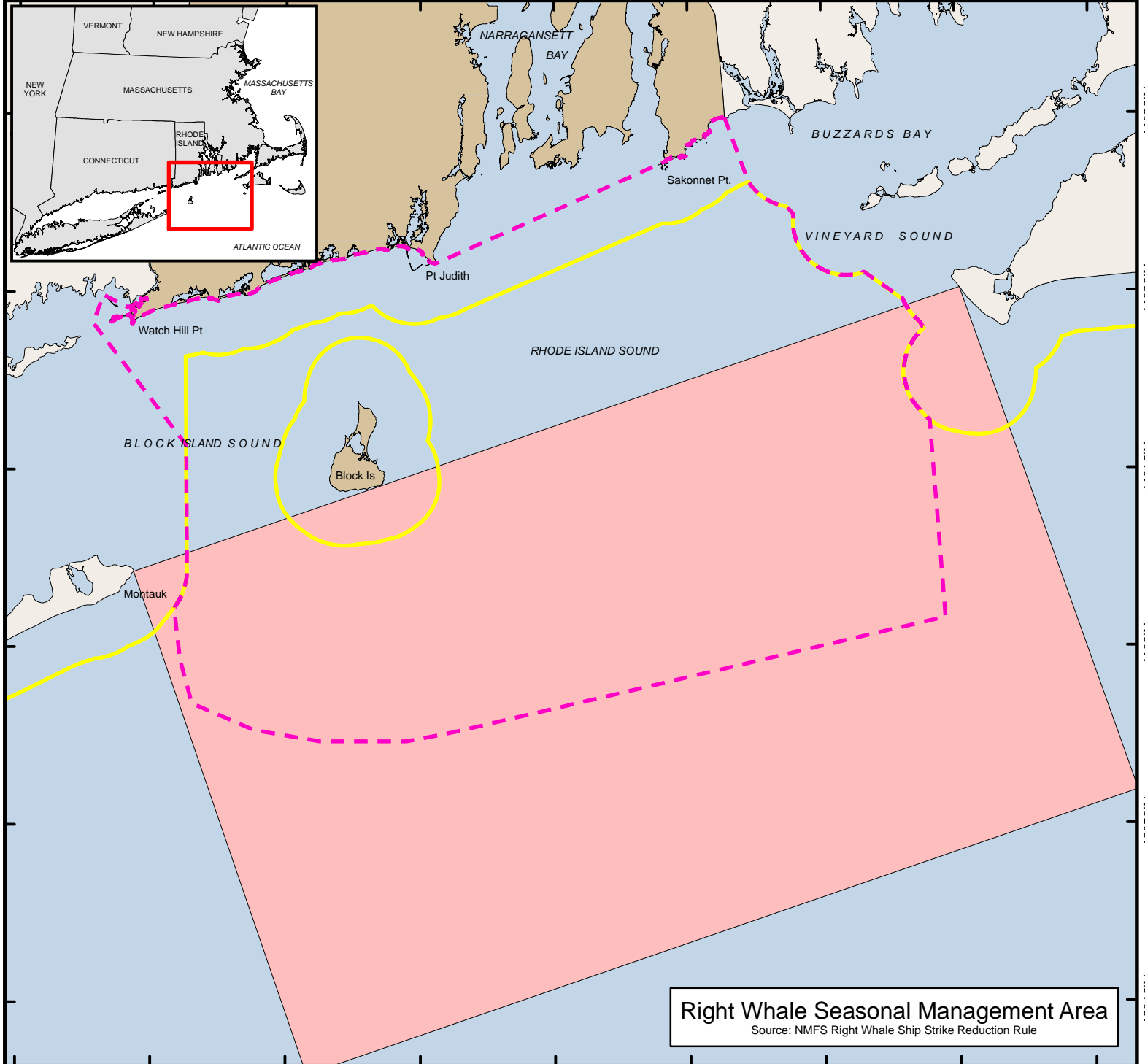
# Rhode Island Ocean Special Area Management Plan (SAMP)

72°0'W 71°50'W 71°40'W 71°30'W 71°20'W 71°10'W 71°0'W 70°50'W 70°40'W

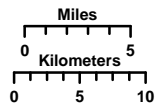
## Map Key

-  OceanSAMP Study Area
-  MMS Limit State Waters
-  Right Whale Management\*

\*Seasonal speed restriction in effect Nov 1st through April 30th established by NOAA Fisheries. Vessels over 65 feet in length must slow to speeds of 10 knots or less.



41°30'N  
41°20'N  
41°10'N  
41°0'N  
40°50'N  
40°40'N



Coordinate System:  
Projection: RI Stateplane  
Units: Feet  
FIPS Zone: 3800  
Datum: NAD83

For Project Background Information:  
<http://seagrant.gso.uri.edu/oceansamp>

For Project Map and Data Products:  
[http://www.narrbay.org/d\\_projects/oceansamp](http://www.narrbay.org/d_projects/oceansamp)



**Right Whale Seasonal Management Area**  
Source: NMFS Right Whale Ship Strike Reduction Rule